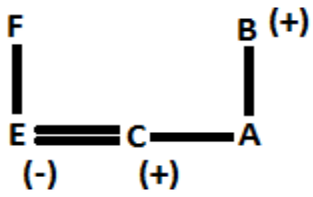


Syndicate Bank PO Practice Set-4 Key

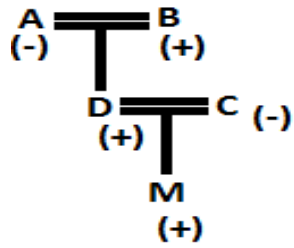
Reasoning Ability

1. b

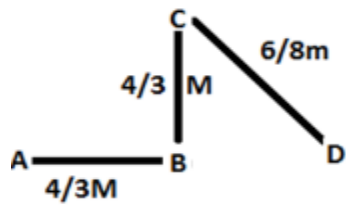
2. c



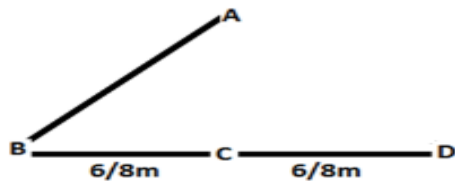
3. d



4. e



5. b



## Quantitative Aptitude

**1. b**

Series is  $\times 1.5, \times 2, \times 2.5, \times 3, \times 3.5$

$$\therefore ? = 135 \times 3.5 = 472.5$$

**2. d**

Series is  $\div 2 + 2, \times 2 + 2, \div 2 + 2, \times 2 + 2, \div 2 + 2$

$$\therefore ? = 78 \div 2 + 2 = 41$$

**3. c**

Series is  $+ 2^2, + 3^3, + 4^2, + 5^3, + 6^2$

$$\therefore ? = 201 + 6^2 = 237$$

**4. e**

Series is  $+ 1.5^2, + 2.5^2, + 3.5^2, + 4.5^2, + 5.5^2$

$$\therefore ? = 46 + 5.5^2 = 76.25$$

**5. d**

Series is  $\times 2 - 7, \times 2 - 6, \times 2 - 5, \times 2 - 4, \times 2 - 3$

$$\therefore ? = 2114 \times 2 - 3 = 4225$$

## English Language

**1. c**

**2. d**

**3. a**

**4. a**

**5. a**

## General Awareness

**1. a**

Nauru / the Republic of Nauru and formerly known as Pleasant Island, is an island nation in Micronesia in the South Pacific. Its nearest neighbor is Banaba Island in Kiribati, 300 km to the east. Nauru is the world's smallest island nation, covering just 21 square kilometers.

**2. b**

Sultanpur Bird Sanctuary is very popular national park located in Gurgaon District in Haryana State. Sultanpur is located 40 km from Dhaula Kuan in Delhi and 15 km from Gurgaon on the Gurgaon - Farrukhnagar Road.

**3. b**

The most important towns of the union territory are Dadra and Silvassa, which is also the capital city. To the east of Dadra and Nagar Haveli lies the Western Ghats, and to its north and east lie the districts of Gujarat, whereas the districts of Maharashtra border it in the south.

**4. c**

The Kakrapar Atomic Power Station (KAPS) is located near Surat in the state of Gujarat. KAPS currently operates two PHWRs, the first of which (Unit-1) began commercial operations on 6 May 1993. Unit-2 followed two years later in September 1995.

**5. e**

Sardar Sarovar Dam (SSD), on the Indian Narmada river, is located in the village of Kevadia in the state of Gujarat. It is one of the largest and most controversial interstate, multipurpose river valley infrastructure development projects in the country. It is part of the Narmada Valley Development Project, a major plan to generate power and supply water for drinking and irrigation to states of Gujarat, Madhya Pradesh and Maharashtra.